



उन्नत भारत अभियान Unnat Bharat Abhiyan



THUNIKILA THNDA ANALYSIS REPORT

Comment by Admin

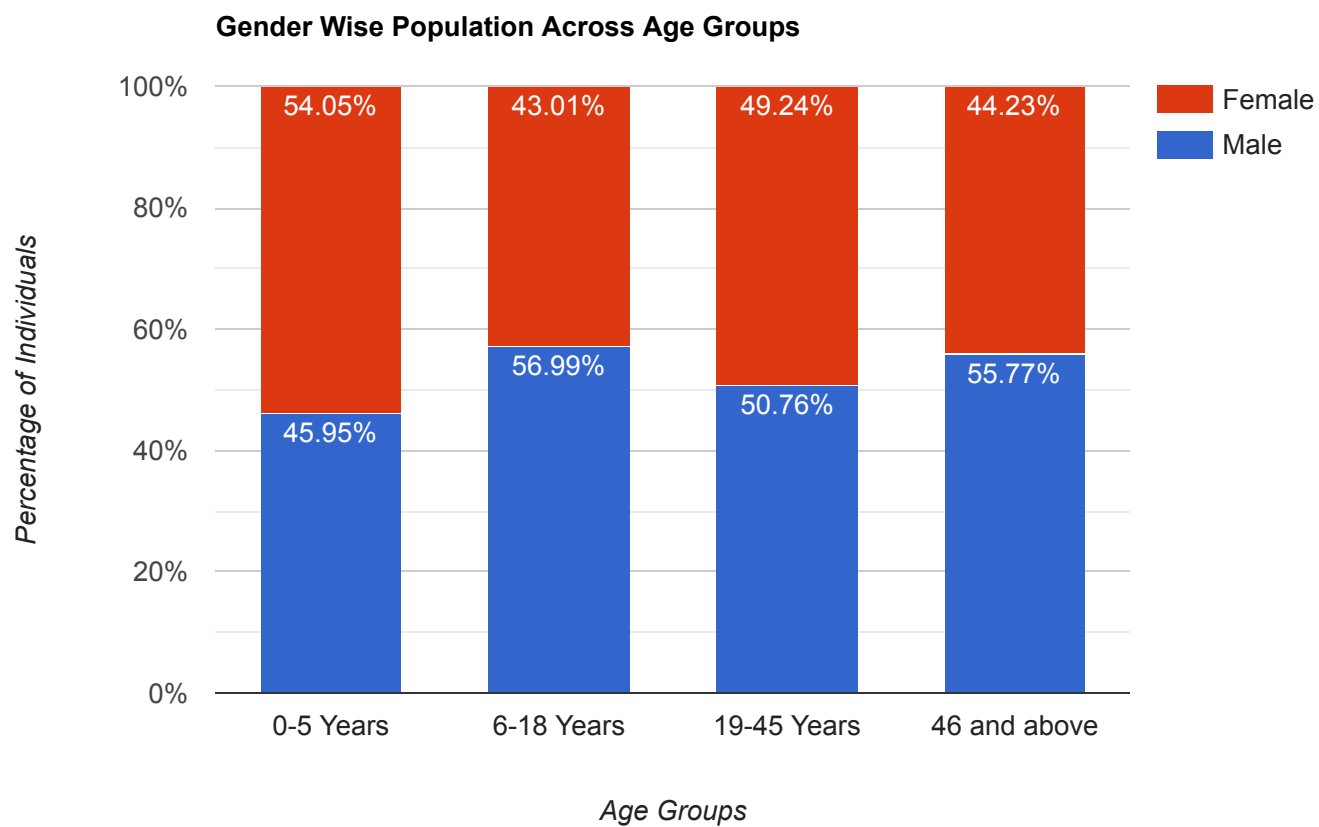
There is no comment posted by admin.

1. Demographic Profile

Total Household	86
Total Population	380
Gender Ratio	910 Females per 1000 Males
Average Members per Family	4

1.1 Gender Wise Population Across Age Groups

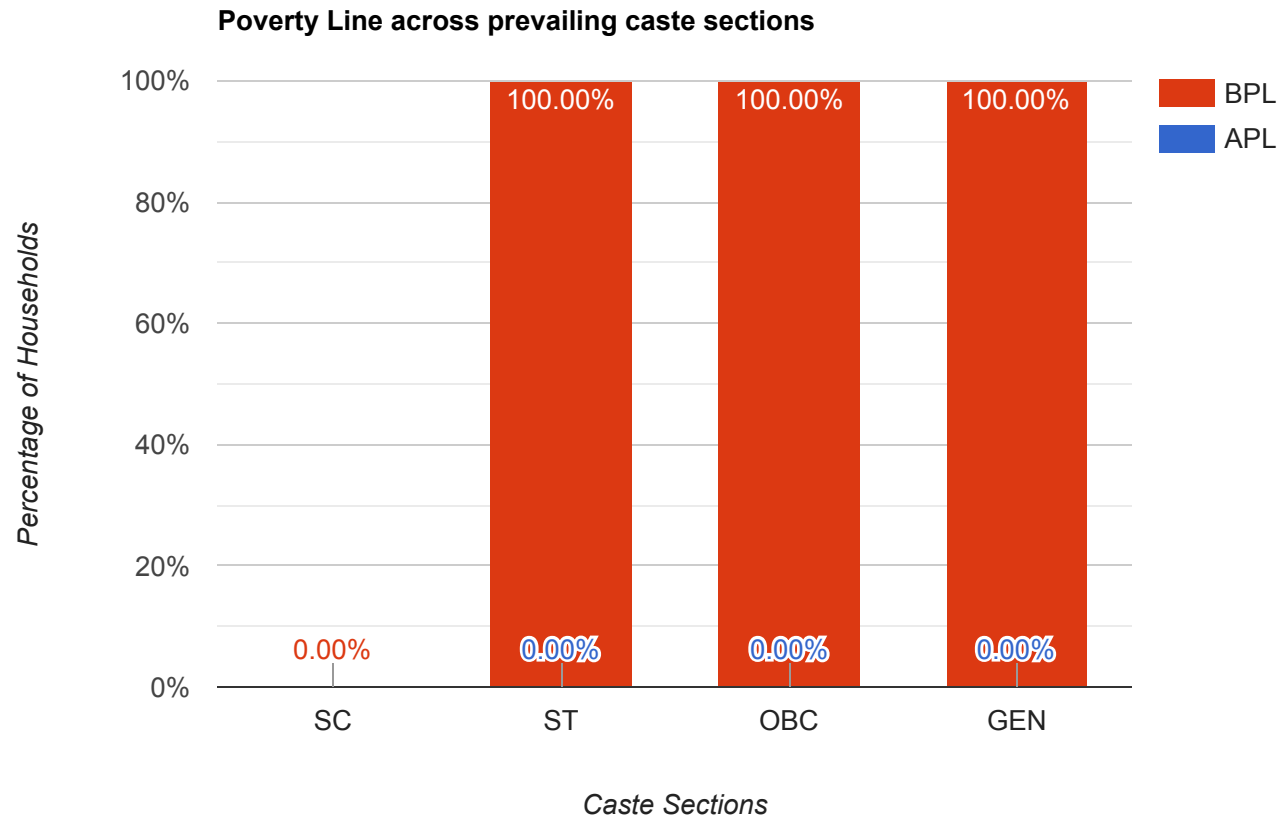
Age	0-5 Years	6-18 Years	19-45 Years	46 and Above	Total
Male	17	53	100	29	199
Female	20	40	97	23	180



1.2 Poverty Line Across Prevailing Caste Section

Caste Section	BPL	APL	Total
SC	0	0	0
ST	48	0	48
OBC	1	0	1
GEN	37	0	37

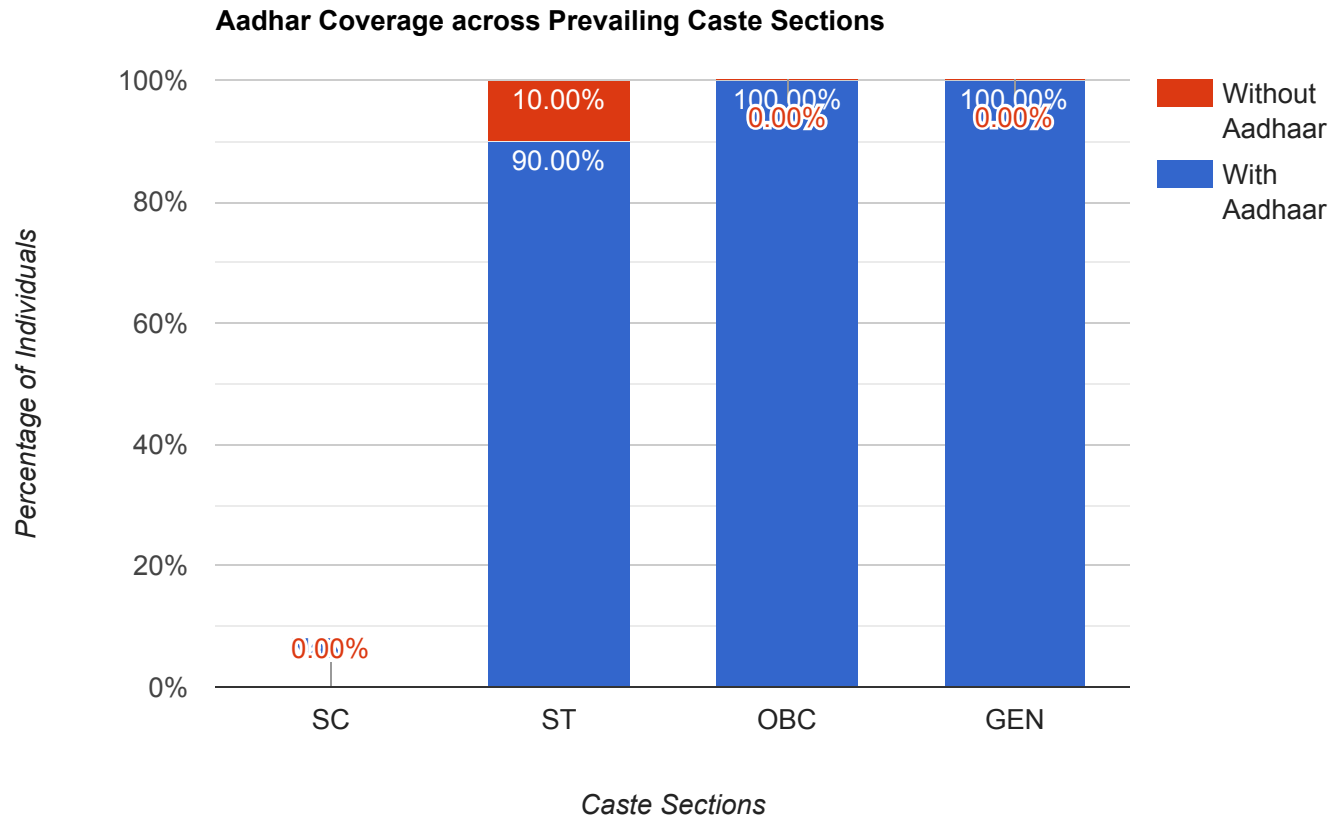
Total	86	0	86
--------------	----	---	----



1.3 Aadhaar Coverage Across Prevailing Caste Section

Caste Section	With Aadhar	Without Aadhar	Total
SC	0	0	0
ST	189	21	210

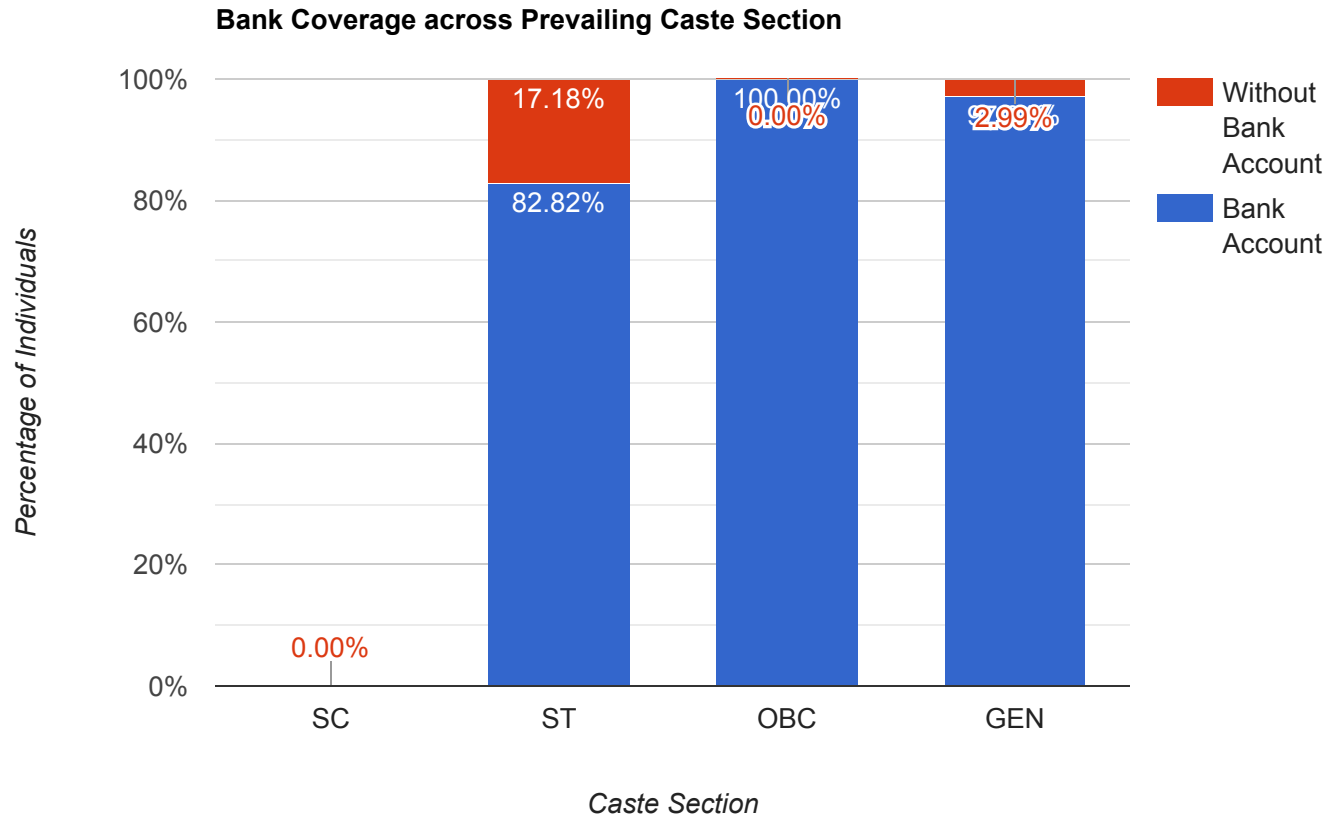
OBC	9	0	9
GEN	161	0	161
Total	359	21	380



1.4 Bank Coverage Across Prevailing Caste Section

Caste Section	With Bank Account	Without Bank Account	Total
---------------	-------------------	----------------------	-------

SC	0	0	0
ST	135	28	163
OBC	7	0	7
GEN	130	4	134
Total	272	32	304

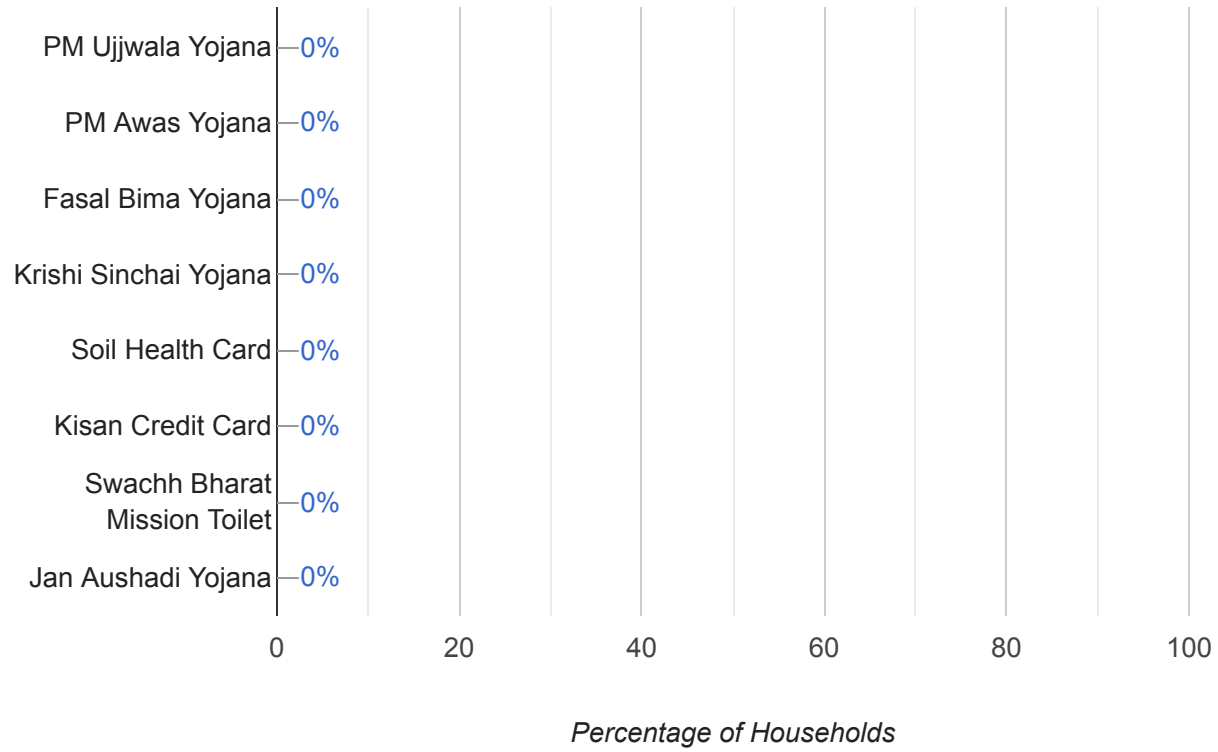


1.5 Government Schemes Coverage

13004

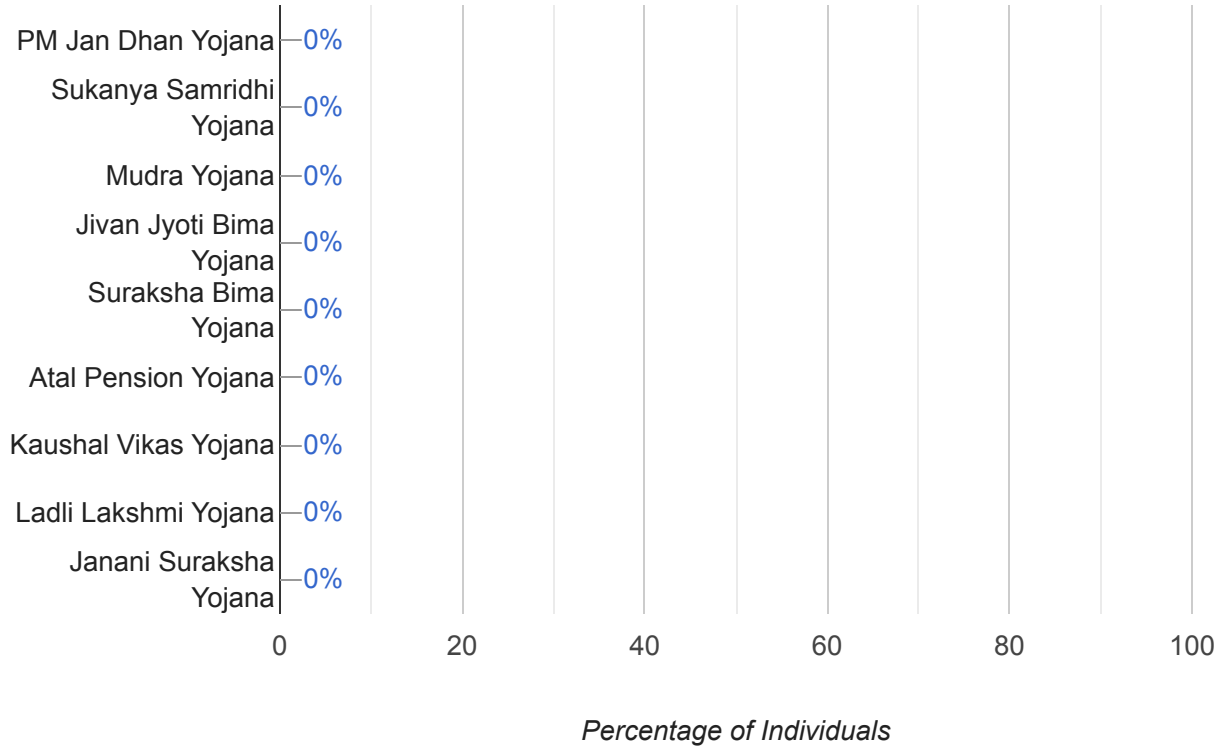
S. No.	Name	Beneficiary Households
1	PM Ujjwala Yojana	0
2	PM Awas Yojana	0
3	Fasal Bima Yojana	0
4	Krishi Sinchai Yojana	0
5	Jan Aushadi Yojana	0
6	Swachh Bharat Mission Toilet	0
7	Soil Health Card	0
8	Kisan Credit Card	0

Government Schemes Coverage



7	Kaushal Vikas Yojana	0
8	Ladli Lakshmi Yojana	0
9	Janani Suraksha Yojana	0

Government Schemes Coverage



SC		
ST	210	0
OBC	9	0
GEN	161	0
Total	380	0

Migration Percentage across Caste Sections

2. BASIC AMENITIES

2.1 Education

Perticulars	Village Data
Literacy Rate male	49.25
Literacy rate female	43.65
Total Literacy rate	46.58

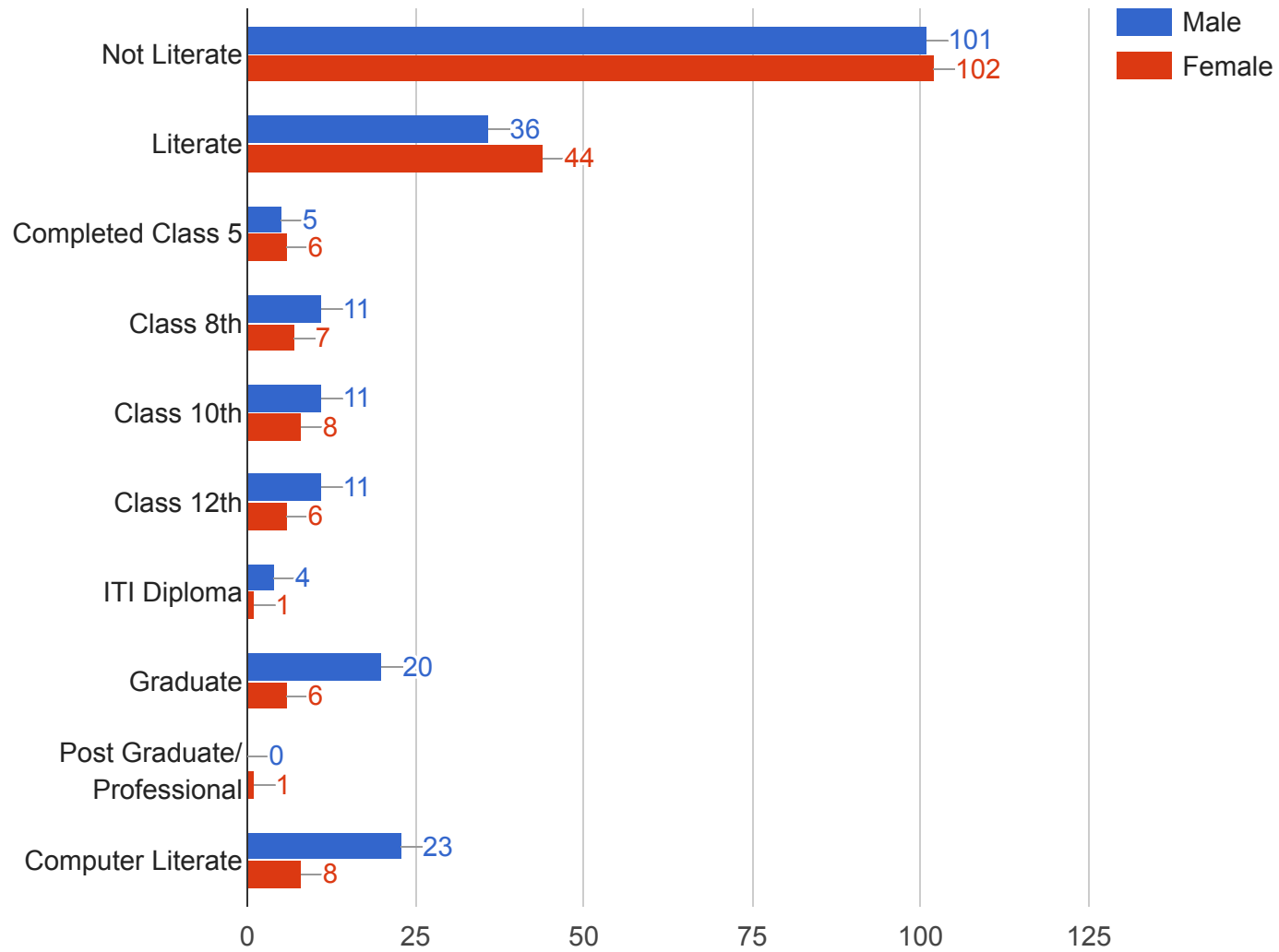
Total Number of primary Schools Govt. or Distance (Km) if located outside village	1
Total Number of primary Schools Private or Distance (Km) if located outside village	1
Total Number of middle Schools Govt. or Distance (Km) if located outside village	1
Total Number of middle Schools Private or Distance (Km) if located outside village	2
Total number of secondary Schools Govt. or Distance (Km) if located outside village	1
Total number of secondary Schools Private or Distance (Km) if located outside village	1
Total number of ITI/Diploma institutes or Distance (Km) if located outside village: Govt	1
Total number of ITI/Diploma institutes or Distance (Km) if located outside village: Private	2
Total number of colleges or Distance(Km) if located outside village: Govt.	5
Total number of colleges or Distance(Km) if located outside village: Private	10
Anganwadi availability	yes
Percentage of male students enrolled in schools	53.57
Percentage of female students enrolled in schools	47.73
Number of primary schools per thousand population	1

Average distance to nearest school (km)	00
Ratio of boys to girls having school education	32:29
Ratio of boys to girls having college education	24:7

2.2 Number of male and female individuals across different education levels

Education Level	Male	Female
Not Literate	101	102
Literate	36	44
Completed Class 5th	5	6
Class 8th	11	7
Class 10th	11	8
Class 12th	11	6
ITI Diploma	4	1
Graduate	20	6
Post Graduate/Professional	0	1
Computer Literate	23	8

Number of male and female individuals across different education levels



Number of male and female individuals

2.3 School Going Children and adult literacy across caste groups

Caste	Category	School Going Children			Adults		
		Male	Female	Total	Male	Female	Total
SC	BPL	0	0	0	0	0	0
	APL	0	0	0	0	0	0
ST	BPL	27	23	50	79	59	138
	APL	0	0	0	0	0	0
OBC	BPL	0	0	0	2	0	2
	APL	0	0	0	0	0	0
GEN	BPL	5	3	8	17	16	33
	APL	0	0	0	0	0	0
TOTAL	BPL	32	26	58	98	75	173
	APL	0	0	0	0	0	0

2.4 Health

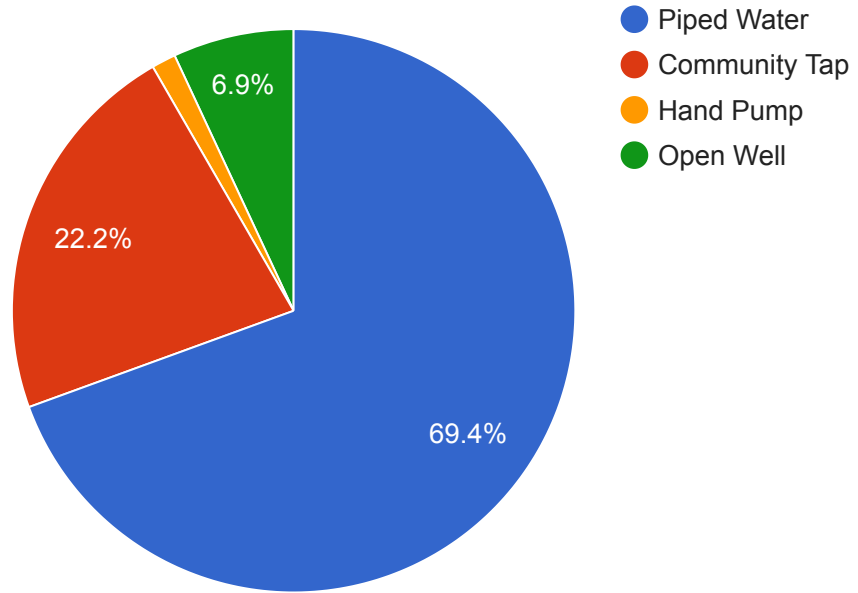
Particulars	Village Data
Primary Health centres	1

Number of primary health centres per thousand population	2.63
Civil Hospital	1
Major Health Problem	

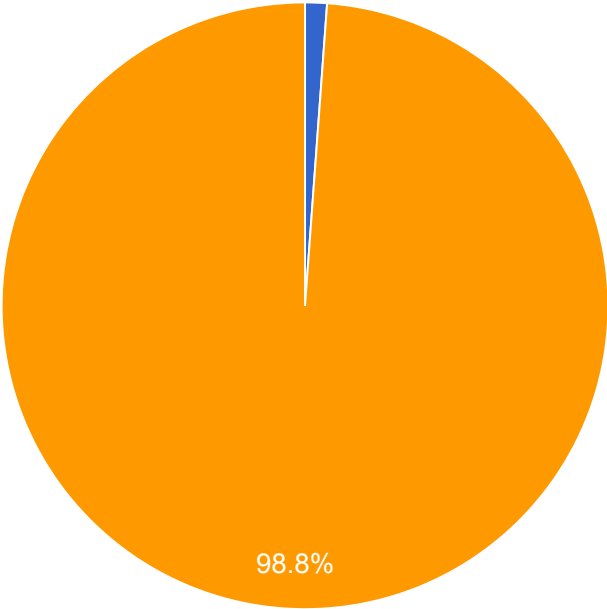
2.5 Drinkage Water Facility

Availability of Drinking Water	Village Data
Piped Water	50
Community Tap	16
Hand Pump	1
Open Well	5
Other Resource	

Drinking Water Facility

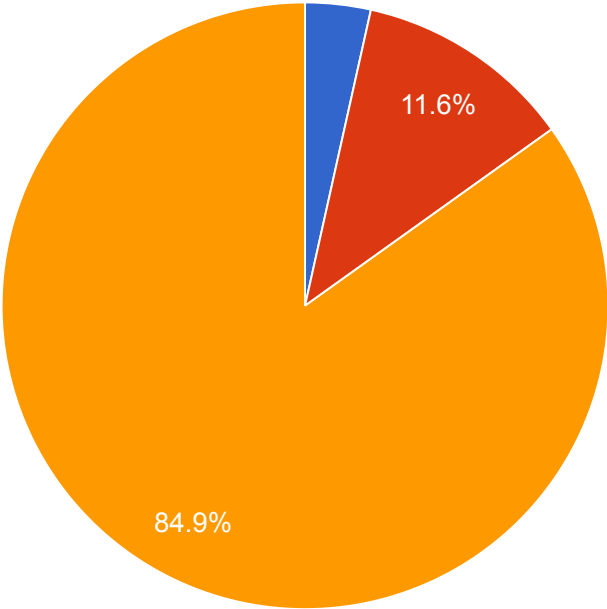


Household Waste Collection System



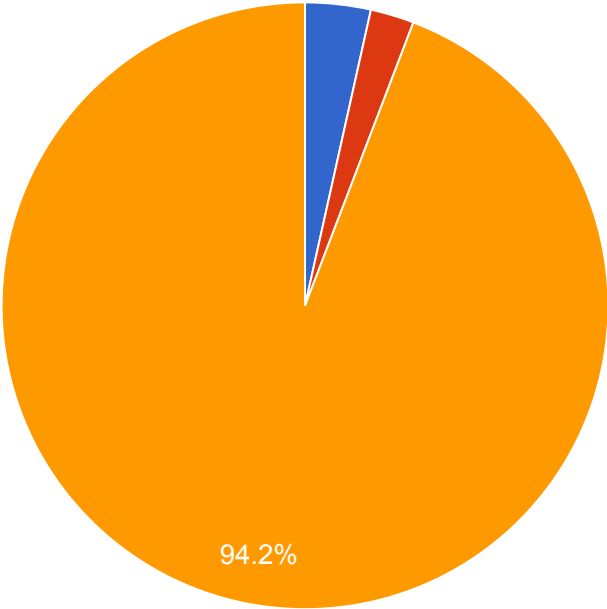
- Door Step
- No Collection System

Drainage Linked to Households



- Covered
- Open
- None

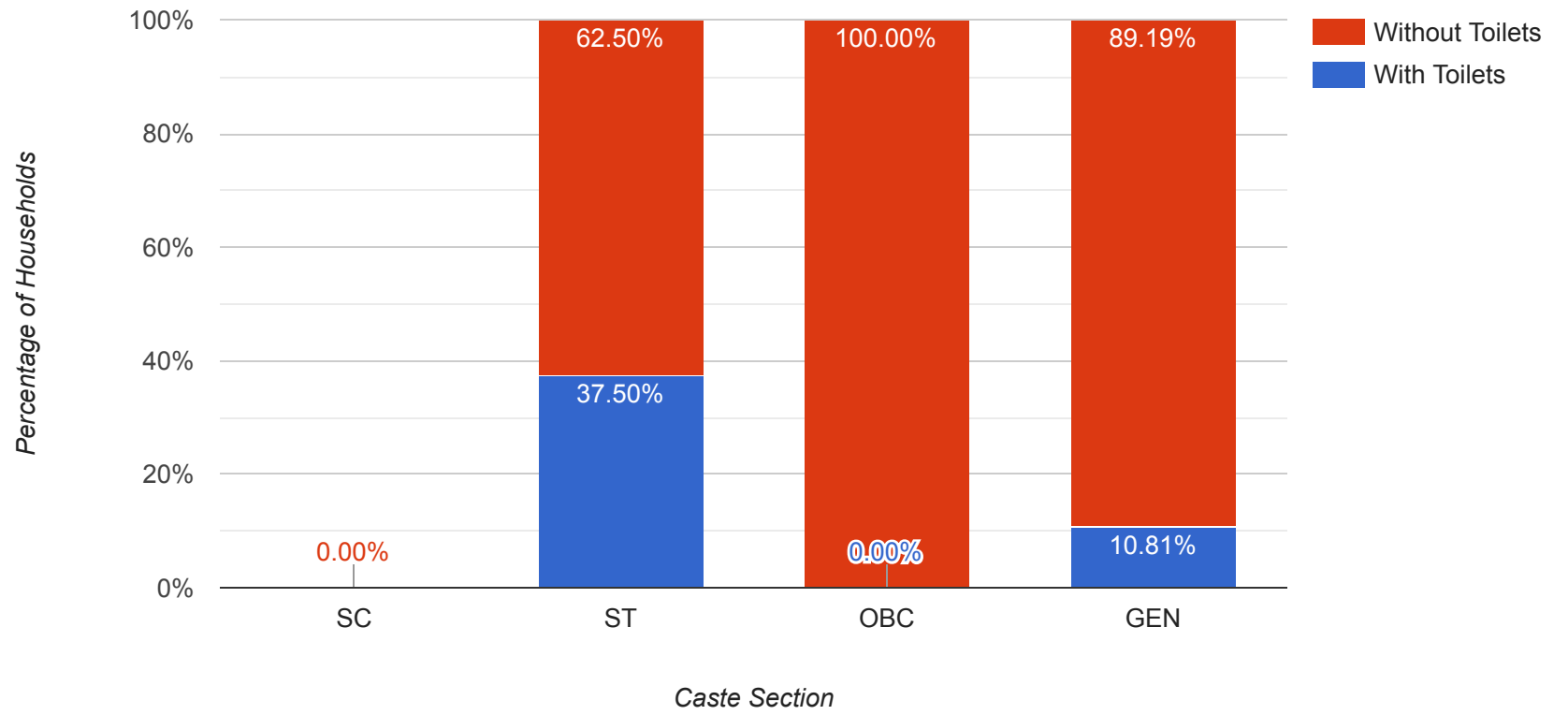
Compost Pit



- Individual
- Group
- None

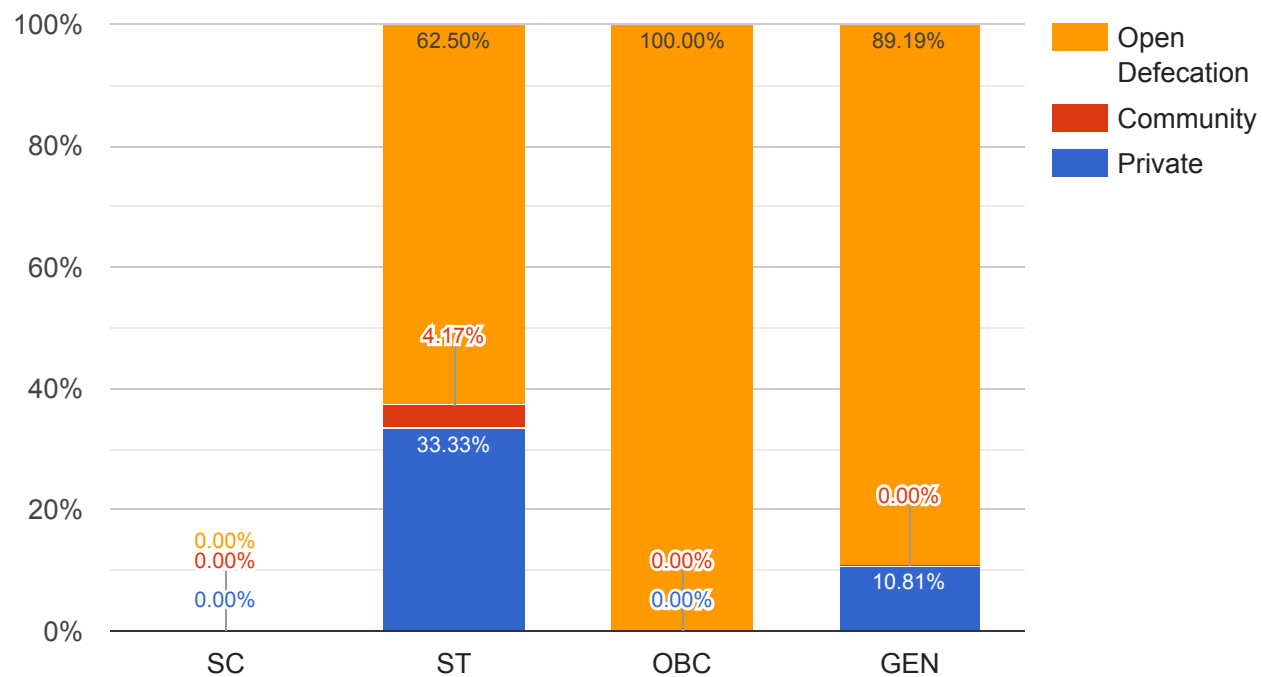
0.00	0.00	0.00	0.00
------	------	------	------

Households with and without toilets across different prevailing caste section in village



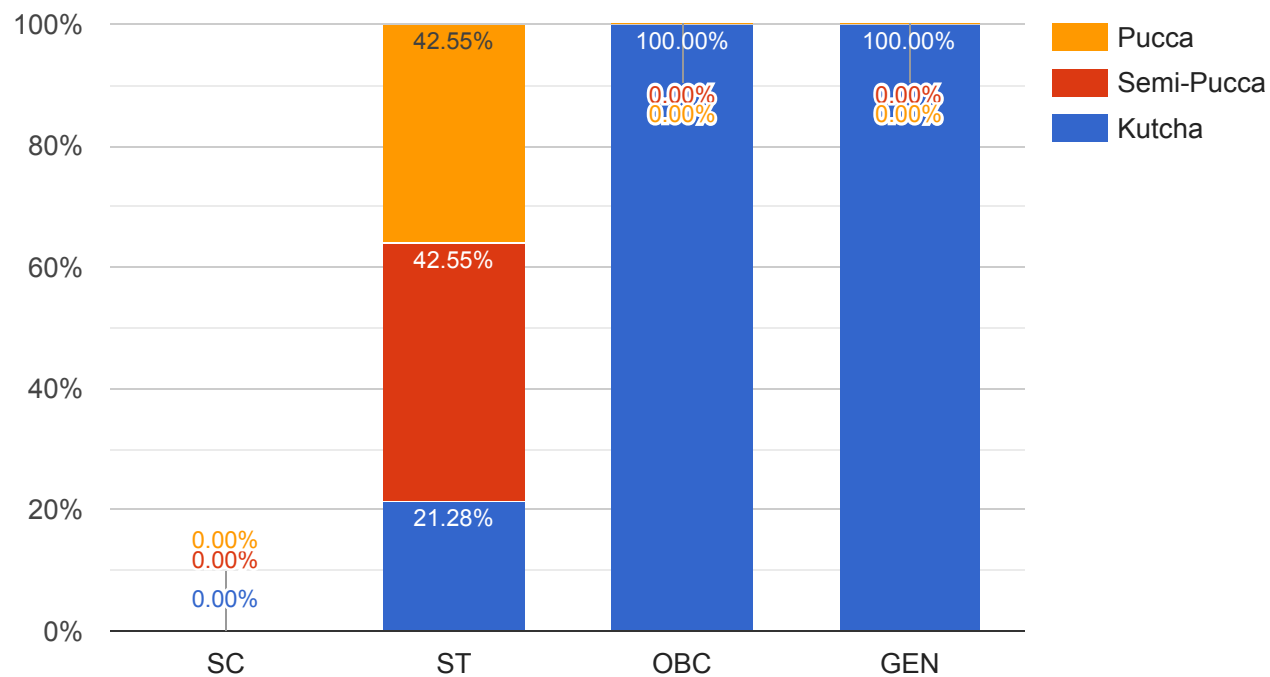
OBC	0	0	1
GEN	4	0	33

Use of toilets across different prevailing caste section in village



ST	10	20	17	1
OBC	1	0	0	0
GEN	36	0	0	1

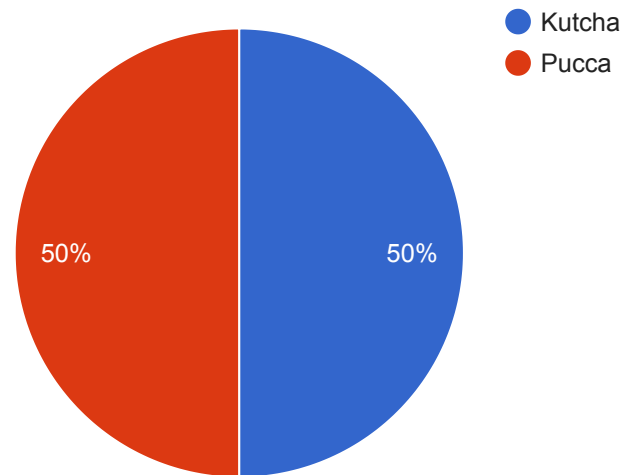
Type of Houses among the households



Distance of the Village from the nearest Highway/Major Dist. Road (in km)	4		
Is the village connected to the above by a pacca road?	yes		
If yes, details of the Approach Road/Connecting Road			
i) Length of the Road (in km)	4	ii) Year of construction	2010

iii) Scheme under which constructed	PMGSy	iv) Present Status (complete/incomplete)	Complete
Length of internal roads (inside village/hamlets)	2	2	4
What is the mode of transport available?			
Frequency of the available mode of transport		Frequent	

Village Connectivity (Road and Transport)



2.9. Village infrastructure and services

Village Infrastructure and Basic Amenities:

Village Infrastructure / Basics Amenities / Services	Located in Village (Yes/No)	Nos.	Distance KM, If located outside
Banks/ ATM	yes	1	2
SHG's	yes	20	0
NGOs	no	00	0
Post Office	yes	1	8
Gas agencies	yes	1	8
Electricity Office	yes	1	10
Petrol Pumps in village	yes	2	5
KisanSewa Kendra	no	00	00
KrishiMandi	no	00	00
Fare Price Shop	yes	1	0
Milk Cooperative/Collection Centre	yes	1	00
Railway Station	yes	1	20
Bus Stop	yes	1	10
Veterinary Care Centre	yes	1	8
Sports Facility/Grounds	yes	1	0.5

Number of common sanitation complexes	no	00	00
---------------------------------------	----	----	----

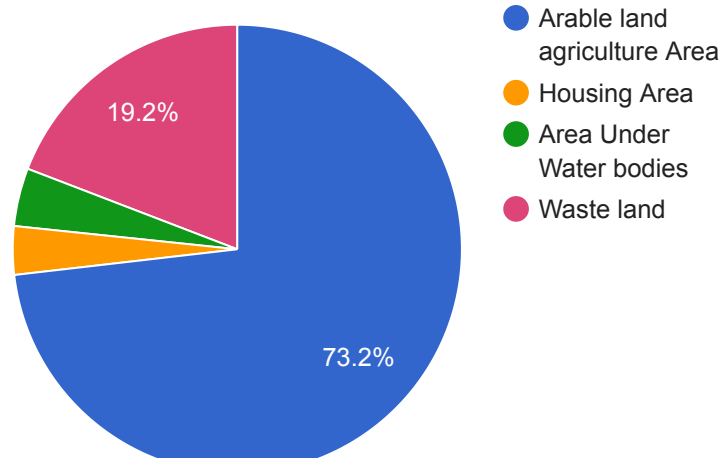
3. LAND AND AGRICULTURE RESOURCES

3.1. Land Use Pattern

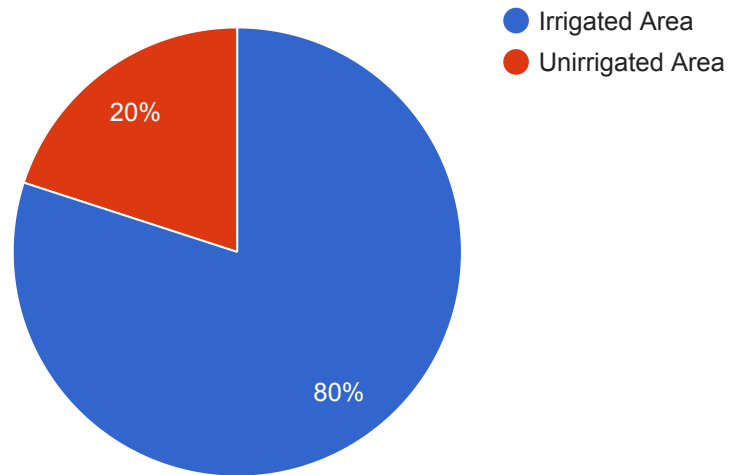
3.1. Land Use Pattern

Arable land agriculture Area(Acres)	210
Forest Area (Acre)	00
Housing/Abadi Area(Acres)	10
Area Under Water bodies(Acres)	12
Common Lands Area(Acres)	0
Average per capita Land holding (Acre)	0.31
Waste land(Acres)	55.2

Land Use Pattern



Irrigated area and unirrigated area



3.2. Forest & Horticultural Profile

3.2. Land, Forest & Horticultural Profile:

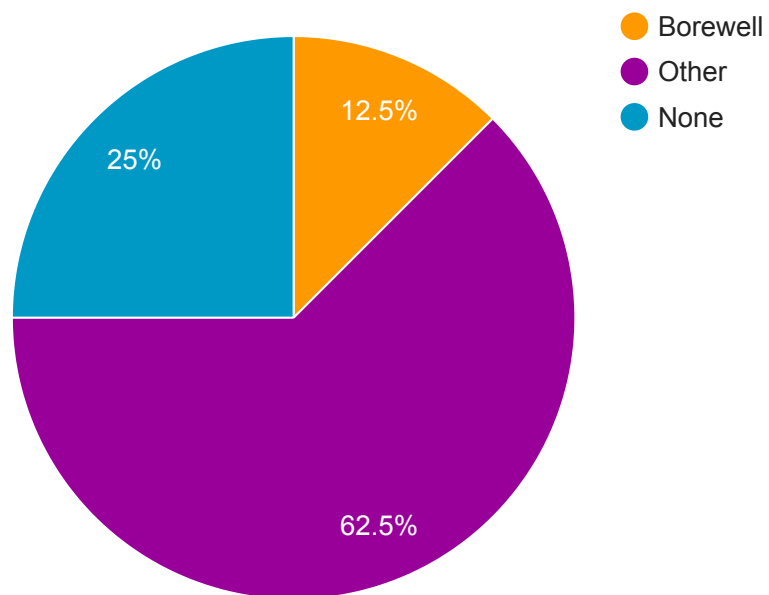
Type of Forest	Open		
Community Forest (Acre)	00		
Government Forest (Acre)	00		
Main Forest Trees and Shrub Species	NO		
Energy Plantation	No		
Species	No	Area(Acre)	00
Species	No	Area(Acre)	00
Species	No	Area(Acre)	00

Forest & Horticultural Profile

holds

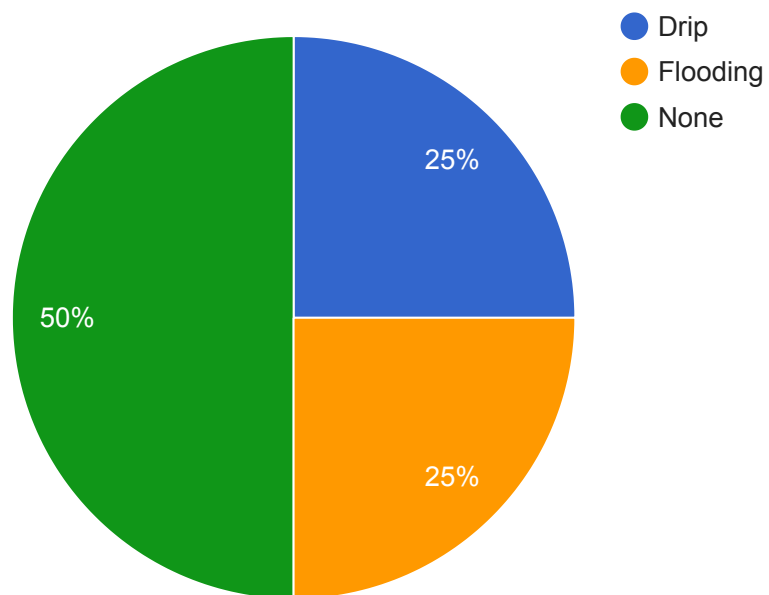
Others	5
None	2

Source Wise Irrigation Coverage among then households

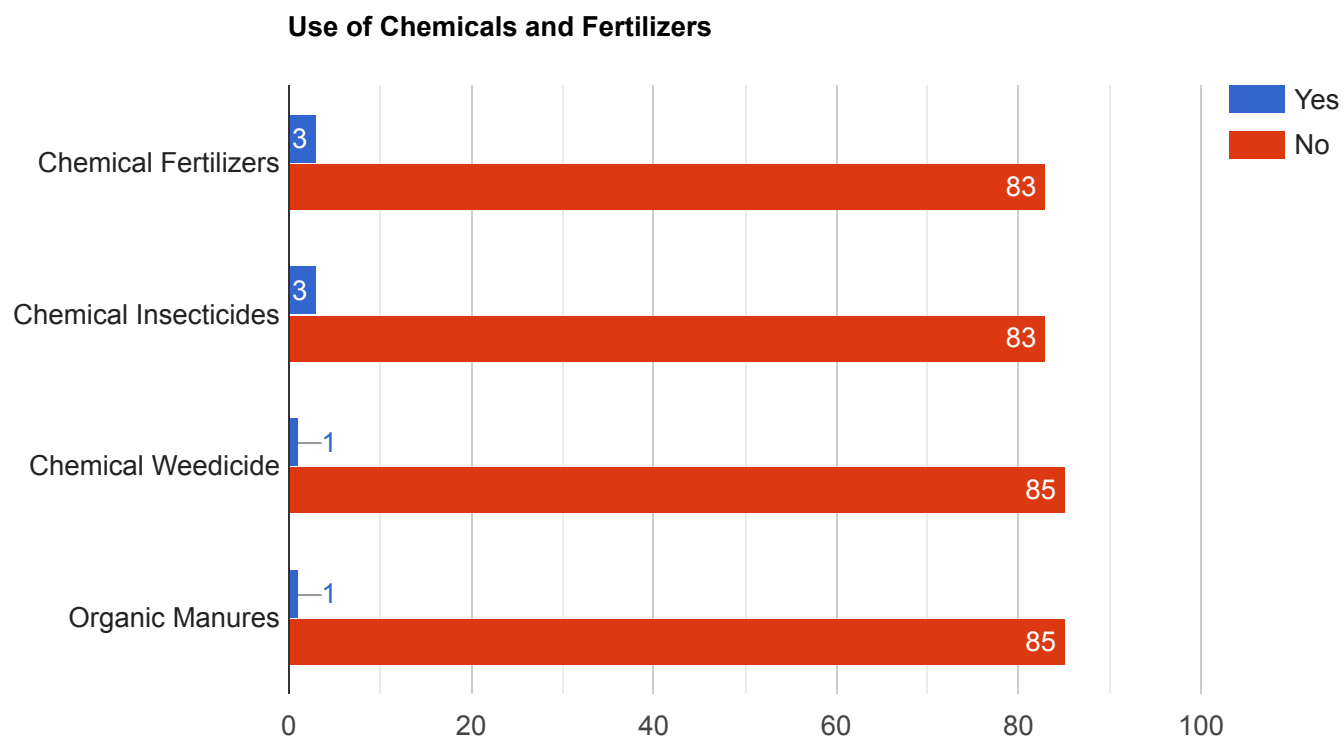


NOTE

Irrigation methods used among the households



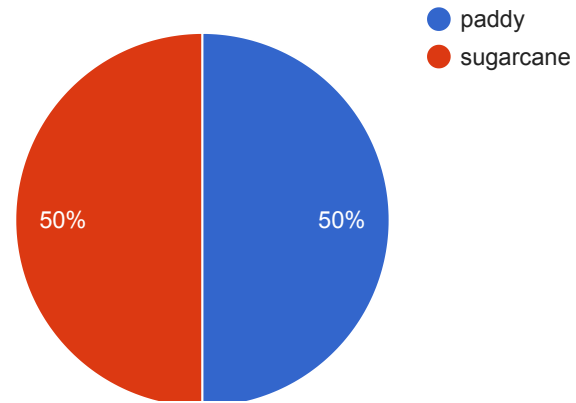
	Yes	No	
Chemical Weedicide	Yes	1	1
	No	85	
Organic Manures	Yes	1	5
	No	85	



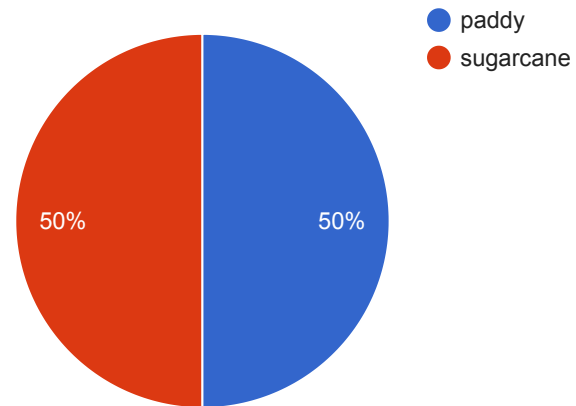
3.6. Agricultural Produce

3.6.1. Percentage cropped area of major crops

Percentage cropped area of major crops



Average Productivity per acre(in quintals) of major crops



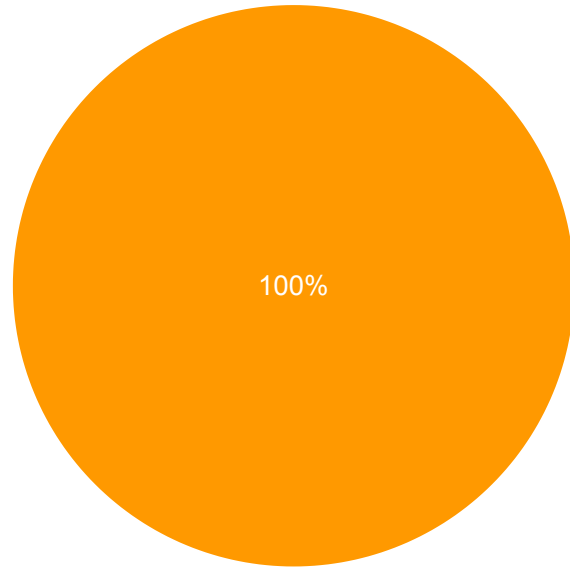
4. LIVESTOCK ASSETS

4.1. Cattle population, productivity, shelter and waste

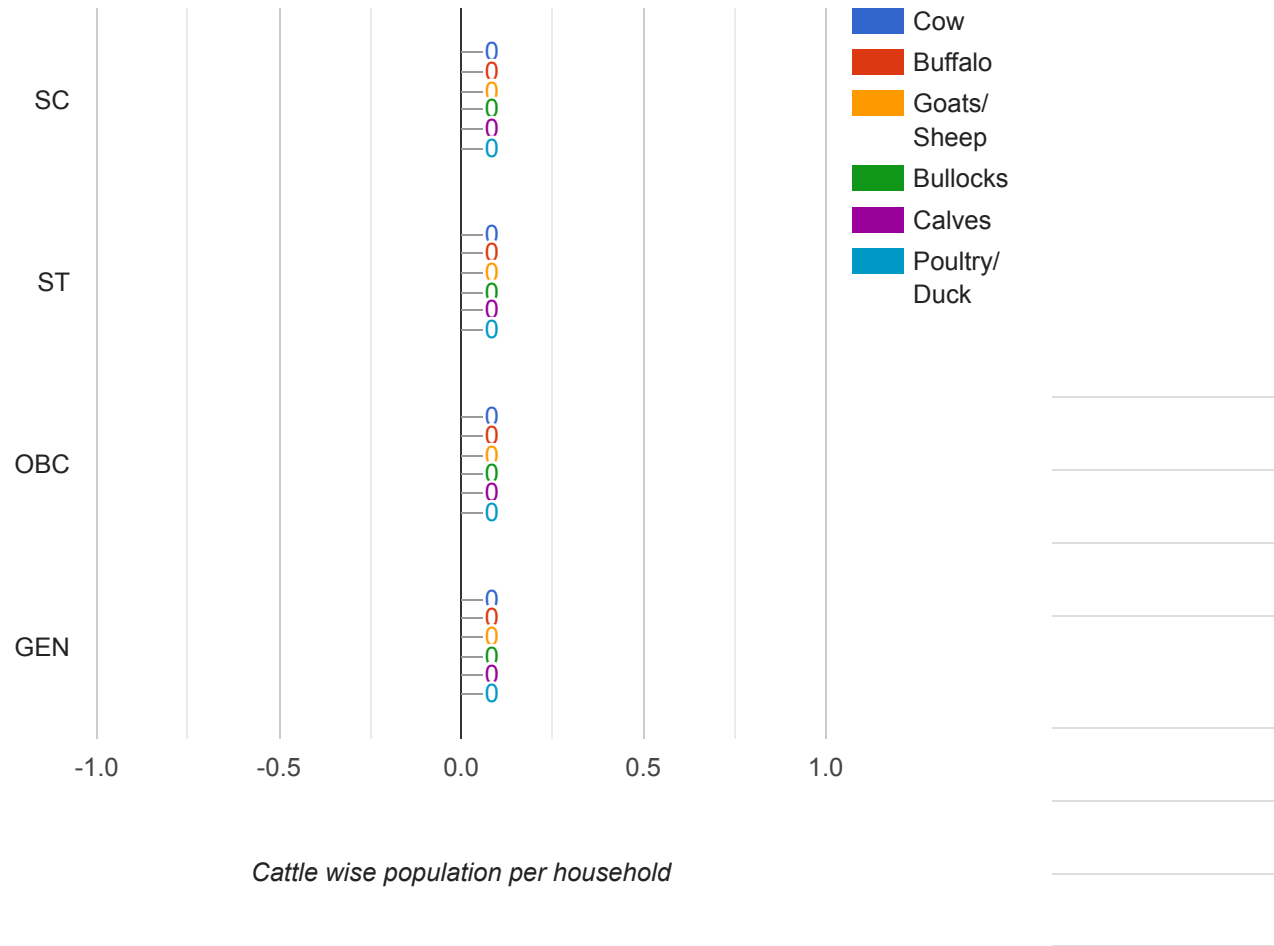
Particulars	Village Data
Total No. of Livestock	0
Pucca shelter for livestock	0
Kutcha shelter for livestock	0
Open shelter for livestock	2
Average daily production of milk(Litres)	0
Total animal waste/cow dung(Kg) per day	0

Cattle population, productivity, shelter and waste

● Open shelter for livestock

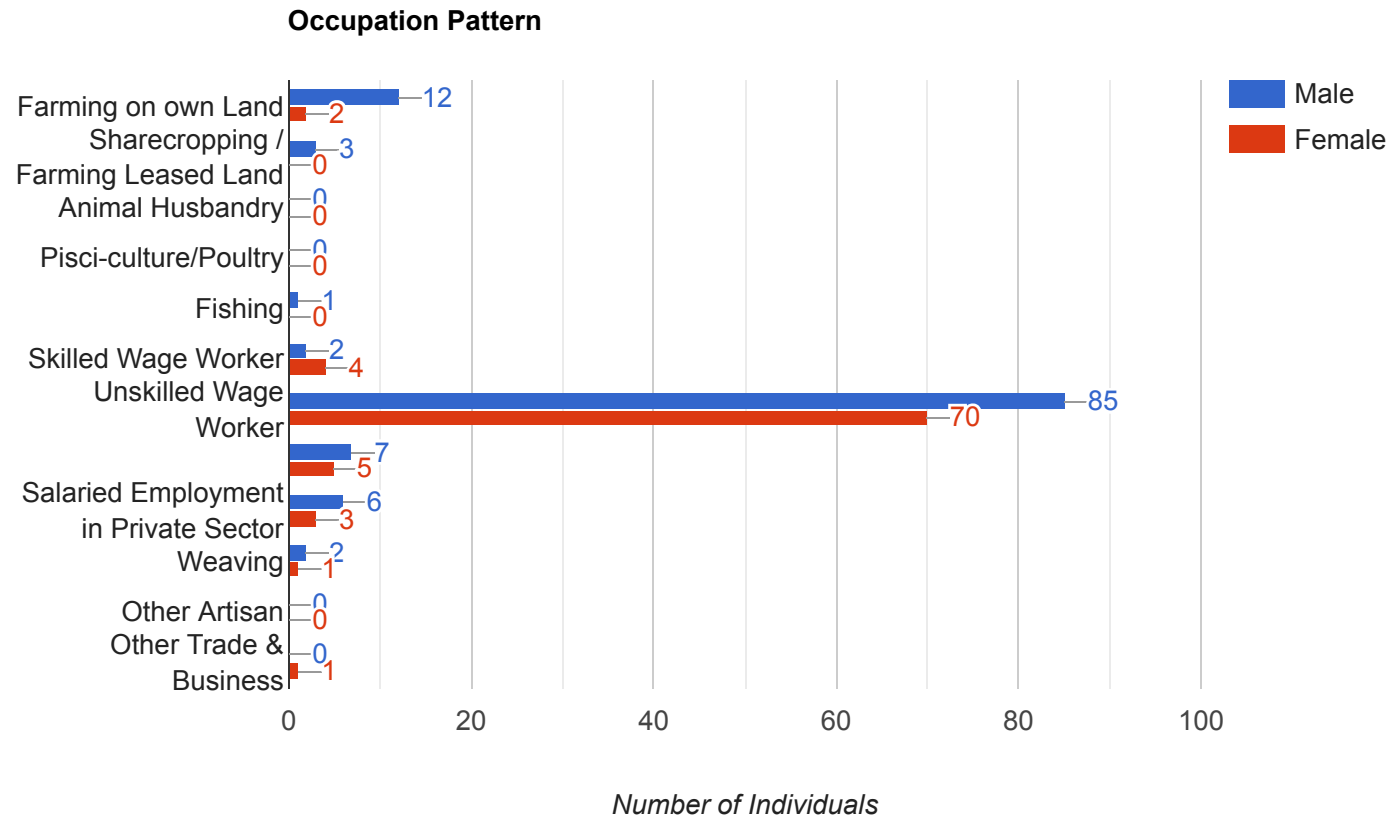


Cattle wise population per household among various



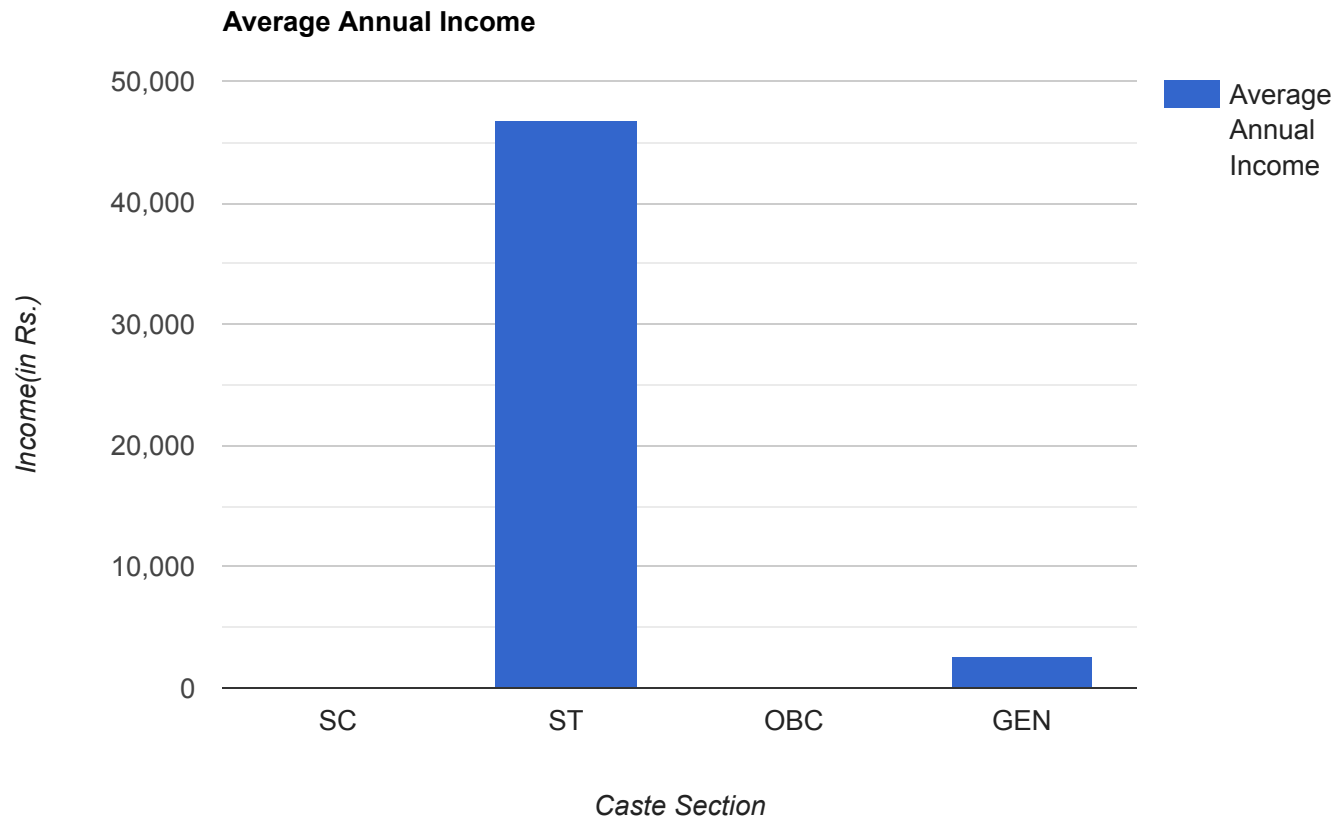
Skilled Wage Worker	2	4
Unskilled Wage Worker	85	70
Salaried Employment in Government	7	5

Salaried Employment in Private Sector	6	3
Weaving	2	1
Other Artisan	0	0
Other Trade & Business	0	1

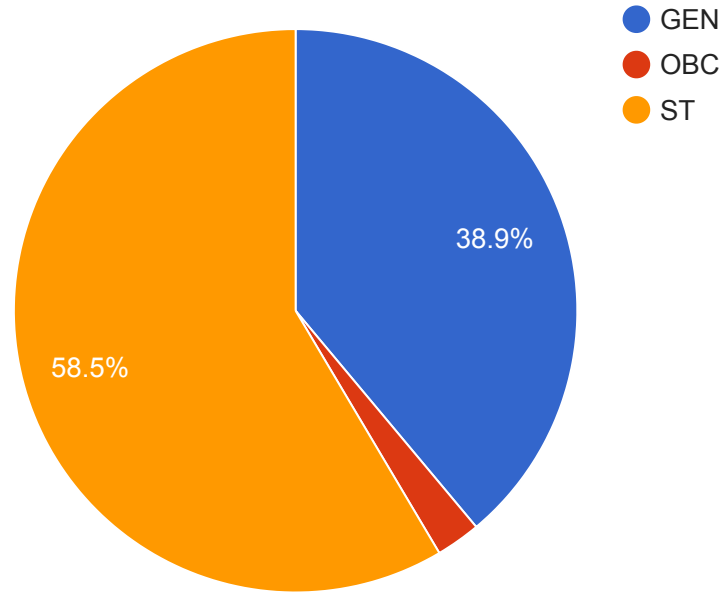


5.2. Average annual income per family across prevailing caste category

Caste Section	Average Annual Income
SC	NAN
ST	46688
OBC	0
GEN	2568



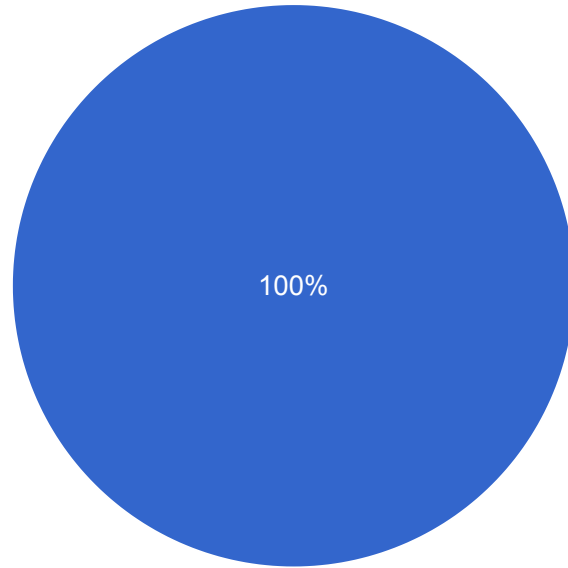
Lighting Source and usage in Village



Other	0
-------	---

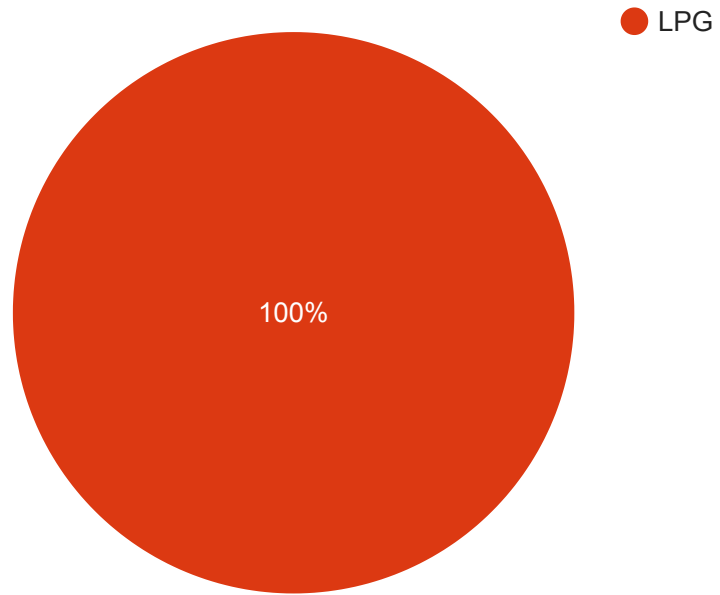
Lighting Source and usage in Village

● Electricity



OBC	0	1	0	0	0	0
GEN	0	37	0	0	0	0

Cooking Fuels Usage in Village



ST	48	0
OBC	1	0
GEN	33	4

Cooking Chullah Usage in village

